




SOCIETY FOR
CONSERVATION
GIS



2020-2022

Annual Report

www.scgis.org

MESSAGE FROM THE PRESIDENT



On behalf of the SCGIS Board of Directors, I am pleased to share our recent accomplishments through this 2020-2022 SCGIS Annual Report!

This report spans two fiscal years and includes a period of shifting patterns and lifestyles for many of us, who sought ways to live and work in a pandemic environment. For SCGIS, this also included dedicated efforts to better connect with each other virtually. While SCGIS continues to make in-person events a priority, we have embraced new virtual programming opportunities that have allowed broader connections with our large and growing international community.

As one example, our virtual 2021 SCGIS Conference garnered record attendance of nearly 700 registrants from 14 countries who shared amazing conservation GIS work from around the world! SCGIS also held our first-ever virtual Global Scholars Program with 12 International Scholars who gained or renewed a wide breadth of technical skills that each will leverage to increase conservation GIS capacity in their own country or region.

SCGIS continues to grow support for regional chapters, including many that have expanded engagement and networking in virtual ways, as well as a new Canada Chapter. We launched a new SCGIS website with added efforts to create a more consistent SCGIS brand, and we continued to expand social media efforts to share information and opportunities.

In 2022, we celebrated the 25th anniversary of SCGIS as an organization! At our annual conference, we enjoyed a special message from Esri's President Jack Dangermond, who has provided tremendous support to SCGIS from the very beginning. We also held a "SCGIS at 25 Years" session including this [special video](#) from Charles Convis that shares the heritage of SCGIS and documents examples of the special connections that are so meaningful to our community.

I want to share my appreciation for the amazing efforts of more than 90 volunteers that support all SCGIS programmatic activities! Please explore our work in this report, reach out to engage, and consider joining us to support and grow a worldwide conservation GIS community.

Jason Winner
President, Society for Conservation GIS
Marstel-Day, LLC
www.scgis.org
president@scgis.org

The mission of the Society for Conservation GIS (SCGIS) is to support and grow an inclusive global community using geospatial technology for conservation of biodiversity, natural environments, and cultural heritage.

2020-22 HIGHLIGHTS AND ACCOMPLISHMENTS

In 2022, SCGIS was proud to celebrate its 25th anniversary! Borrowing from the words of Charles Convis, one of the founders of SCGIS, “the heart of SCGIS is to attract gifted, creative individuals with a strong vision and support them to achieve their dreams.” Since 1997, SCGIS has built and grown a global community for geospatial technology in support of conservation, accomplished through dedicated work of our committees, talented volunteers, and community engagement of our members.

Two flagship SCGIS programs organized each year are the [Global Scholars Program](#) and the SCGIS [Annual International Conference](#). SCGIS also has seven all-volunteer committees to support its programming. We present highlights from 2020-2022 for the Global Scholars Program, Annual Conference, and the work of our committees below.

GLOBAL SCHOLARS PROGRAM

Since 1997, the SCGIS Global Scholars Program has supported conservation GIS practitioners from around the world in advancing their technical skills and connecting with an international community of practice. These scholars are conservation GIS leaders, using their talents to pursue effective science, education and change local communities, and discover new ways of protecting species and landscapes. In addition, the SCGIS Train the Trainer (TTT) program supports past scholars with advanced training to become certified SCGIS instructors. They assist the scholarship program with instruction and work to expand GIS capacity in their local region.

The 2021 Global Scholars Program was held virtually for the first time ever due to the global pandemic. SCGIS welcomed accomplished scholars from 12 countries (Bhutan, Botswana, Cameroon, Chile, Ecuador, India, Japan, Malaysia, New Zealand, Tanzania, Ukraine, and the United States) and two honors recipients. Training included courses focused on ArcGIS Pro, ArcGIS Online, and web application development and use. The virtual format enabled greater participation from our TTTs, who assisted with the training program. The virtual format also presented certain challenges in teaching specialized technical skills, greatly revealing the importance of in-person connection in a learning environment. SCGIS is reviewing lessons learned and continues to seek novel ways to connect participants each year in a cohort model.

With significant support and leadership from the Southern Africa SCGIS Chapter and Board member Mervyn Lotter, the 2022 Global Scholars Program trained 20 scholars and two new Train-the-Trainers (TTTs) during a two-week course on ArcGIS Pro for environmental analysis at the South African Wildlife College, South Africa in September 2022. Please visit this [new StoryMap](#) by TTT Nico Grundeligh to learn more about the training!



2022 Global Scholars in Mpumalanga, South Africa

In addition, the SCGIS Latin America Chapter hosted seven short training courses in South America where more than 40 students from seven different countries were trained on GIS and mobile applications. Moreover, seven scholars participated in a two-week program in Córdoba, Argentina where they learned ArcGIS Pro, GeoApps, and StoryMaps. The National University of Río Cuarto (UNRC), Argentina, and the Caburé-í Foundation of Argentina also supported the training. Learn more about the Latin America Chapter training by visiting this [new StoryMap!](#)



Participants display their training certificates at the conclusion of their training at the National University of Río Cuarto.

SCGIS is very excited about these efforts to expand worldwide training capacity to support conservation! We are very proud of all of the SCGIS Global Scholars and look forward to all that they accomplish in the future.

2021 GLOBAL SCHOLARS

[Visit our website](#) to learn more about these incredible conservation GIS professionals.

- Anastacia Makati, Okavango Research Institute, Botswana
- Andriy Novikov, State Museum of Natural History of the National Academy of Sciences, Ukraine
- Azalea Kamellia Abdullah, World Wildlife Fund, Malaysia
- Bijayata Rai, Royal Society for Protection of Nature, Bhutan
- Dr. Ana Garcia Cegarra, Marine Fauna Research and Whale-watching Center (CIFAMAC), Chile
- Fabrice Yengong Lamfu, Greenpeace, Cameroon
- Francis Gabriela Ordóñez-Bermúdez, Wildlife Conservation Society, Ecuador
- Fumika Azuma, Okinawa Institute of Science and Technology, Japan
- Induja Gandhiprasad, Auroville Planning & Development Group, India
- Marsha Small, Montana State University, United States
- Paul Mjema, The Jane Goodall Institute, Tanzania
- Taipuni Ruakere, Te Kāhui o Taranaki Trust, New Zealand
- (Honors Recipient) Daša Donša, The Faculty of Natural Science and Mathematics, Slovenia
- (Honors Recipient) Cynthia Mapendere, University of Pretoria, Zimbabwe/South Africa

2022 GLOBAL SCHOLARS

South Africa Scholars Training

- Emmanuel Chauke, Gauteng Department of Agriculture and Rural Development, South Africa
- Anisha Dayaram, South African National Biodiversity Institute, South Africa
- Masego Dhliwayo, University of Botswana, Botswana
- Thuli Dibakwane, Mpumalanga Tourism & Parks Agency, South Africa
- Zakhe Dlamini, Swaziland Conservation Trust, Swaziland
- Peter Hamming, South African Wildlife College, South Africa
- Claudette James, Ezemvelo KZN Wildlife, South Africa
- Sinovuyo Jijana, Eastern Cape Parks and Tourism Agency, South Africa
- Eulalia Jordaan, Mpumalanga Tourism & Parks Agency, South Africa
- Samantha (Sam) Matemba, University of Malawi, Malawi
- Lorena Matos, Bazaruto Archipelago National Park (co-managing with African Park Network), Mozambique
- Uakendisa Muzuma, Namibia Ministry of Environment, Forestry and Tourism, Namibia
- Bimall Naidoo, Ezemvelo KZN Wildlife, South Africa

- Phumla Nkosi, Mpumalanga Tourism & Parks Agency, South Africa
- Nhlakanipho (Sandile) Nkwanyana, Ezemvelo KZN Wildlife, South Africa
- Clifford Nxumalo, South African Wildlife College, South Africa
- Ramadhani Omary, Tanzania People & Wildlife, Tanzania
- Refentse Phetla, Mpumalanga Tourism & Parks Agency, South Africa
- Lovasoa Rabarisoa, Wildlife Conservation Society, Madagascar
- Wehncke van der Merwe, Kruger to Canyon Biosphere Reserve, South Africa

Trainers:

- Mervyn Lotter, SCGIS & Mpumalanga Tourism & Parks Agency, South Africa
- Nico Grundlingh, Peace Parks Foundation, South Africa
- Anastacia Makati, Okavango Research Institute, Botswana

Latin America Chapter Scholars Training

- Igor Berkunsky, Multidisciplinary Institute on Ecosystems and Sustainable Development – National University of the Center of the Province of Buenos Aires, Argentina
- Anahi Formoso, Patagonian National Center (CENPAT) – National Council for Scientific and Technical Research (CONICET), Argentina
- Carolina Lopez, South Colombian University, Colombia
- Regina Medina, Department of Ecology, Faculty of Biological Sciences, Pontifical Catholic University of Chile, Chile
- Juan Repucci, National Council for Scientific and Technical Research (CONICET), Argentina
- Lucia Rodriguez, Playing in Nature - Jugando en la Naturaleza (JU.LA.NA.), South America
- Henrique Shirai, Institute of Ecological Research – IPÊ, Brazil

SCGIS ANNUAL CONFERENCES

The Annual International Conference was held virtually in both 2021 and 2022. Each conference was hosted on a virtual platform that promoted connection and engagement by conference attendees and provided a live-stream video and archive of all sessions. With this online format, it was exciting to have so many from our community engaged globally to share their work, lived experiences, and expertise. The 2021 Conference had 672 registrants from over 14 countries, which is the highest participation we have ever seen at an SCGIS Conference. The conference consisted of workshops, two keynote speakers, updates from global scholars, SCGIS chapter sessions, community presentations, and focused panel discussions. Our keynote speakers were Molly Burhans and Walter Jetz who discussed the brilliant work they are doing to share information across networks in support of conservation globally.

Our 25th Anniversary 2022 Annual Conference had attendees from more than 25 countries! The opening keynote featured a special video by Esri's President, Jack Dangermond, to commemorate our special anniversary. SCGIS Founder Charles Convis also [composed a video](#) to share the history of SCGIS and celebrate its 25-year journey. The conference also included seven technical workshops focused on spatial analysis and remote sensing and featured eight different curated sessions spanning multiple conservation GIS topics. In addition, a selection of SCGIS chapters hosted in-person networking events in conjunction with the conference.



The SCGIS Washington, DC chapter held a social networking event to commemorate the 2022 Annual Conference

We are grateful for all of the work that was required to make the 2021 and 2022 conferences a success! Volunteers on the Conference Committee organized every detail of the conferences and ensured that recorded sessions were made available for our membership. We are extremely grateful for their effort and dedication!

HIGHLIGHTS FROM SCGIS COMMITTEES

COMMUNICATIONS

The SCGIS Communications Committee leads our outreach efforts, including the management of SCGIS's social media platforms. Committee volunteers work to share news and events, as well as to pilot projects that provide resources to meet the academic, career, networking, and other interests of our membership. During 2021, our Communications Committee debuted an Academic Programs Database to highlight educational pathways that are relevant to the interests of our membership with an environmental and geospatial emphasis. Currently, the database focuses on programs available in the United States with entries submitted by SCGIS volunteers. Please help us add to the database and expand it to a global reach by submitting potential programs of interest using the form included on the [Academic Programs Database project page!](#)

The Communications Committee also leads a recurring [Webinar Series](#), co-sponsored by the [Conservation Biology Institute \(CBI\)](#). In the spring of 2021, we hosted five webinars on cutting edge topics with over 2800 registrants. There was particular interest in the topic of effective partnerships with Indigenous communities with over 1100 registrants for this webinar alone. CBI also partnered with SCGIS to co-host two virtual meetups in 2021 and one in 2022 for members to network and share their research with the broader conservation community.

U.S. AND CANADA REGIONAL CHAPTERS

Through the creation of local and regional chapters, SCGIS members unite to share their work and build collaborative spaces within our community. On that note, we are very proud to announce the formation of the SCGIS Canada Chapter. Thank you to Heather Peacock and Nicole Yeung for establishing and leading this newly formed group!

As more outdoor group events started to occur in 2022, some chapters started resuming in-person outdoor networking events. The Washington DC Chapter, Portland Chapter, and New York/New Jersey Chapter each offered special in-person meetups in conjunction with the 2022 25th Anniversary Conference. The New York/New Jersey Chapter also offered a series of regional hikes for its members.

For more information and to connect with a chapter near you, please visit our [Chapters Page](#). If you are interested in creating a local or regional chapter in your area, please reach out to us at officers@scgis.org.

MEMBERSHIP

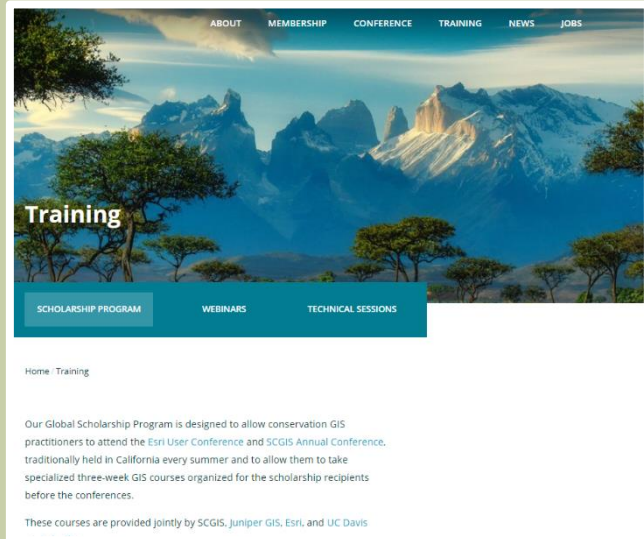
Since its beginning, SCGIS has worked to foster a welcoming and inclusive environment for its members. The Membership Committee has been focused on enhancing inclusive membership pathways that allow for greater participation while continuing to support SCGIS activities, programs, and the SCGIS Annual Conference. The Membership Committee administers organizational ArcGIS Online accounts, which are free to members of SCGIS, coordinates the SCGIS organizational membership program, gathers feedback to improve SCGIS programming, and much more. To learn more about membership in SCGIS, please visit the [SCGIS Membership Page](#) or [email us](#) with any questions.

WEBSITE

The Website Committee maintains the SCGIS website, publishes information and events, tracks our members database, and designs the content for our website. In 2021-2022, the SCGIS Website Committee launched a new and improved SCGIS website with modern features and more user-friendly functionality. Website Committee leadership worked

tirelessly with our contractor to finalize database testing, improve usability, and ensure a sleek graphic design. The Website Committee is continuing this work to make additional improvements to existing content and website functionality.

In review of this past year, thinking about our projects, accomplishments, and challenges, we are grateful for this community and the work of our volunteers. They are extremely dedicated and are the thread that holds us together to accomplish our mission of supporting and growing a vibrant community.



SCGIS has a new website!

Though the annual report focuses on the work of our committees, we want to acknowledge and celebrate the many activities and successes that our members have completed. We recognize your work to conserve biodiversity, the environment, and cultural heritage by sharing knowledge and supporting each other. The experiences, collaborations, and interactions we have as individuals of this community are vital in shaping our entire community as a whole. We look forward to many more years of SCGIS!

VOLUNTEERS

SCGIS is an all-volunteer organization; it is no exaggeration to say that we would not exist without the hard work of our volunteers. From massive endeavors like putting on the Annual Conference or our Global Scholars Program, to the less visible but incredibly important work of keeping our website running, our calendar invitations up-to-date, and our membership connected-- we appreciate you and the work that you do!

SPECIAL ACKNOWLEDGEMENTS

SCGIS would like to thank **Meg Southee** for her many years of service serving on the SCGIS Board of Directors since 2017! During her years serving on the SCGIS Board, Meg also co-led the SCGIS Communications Committee and served as Chair of the SCGIS Website Committee. Meg's significant contributions as a SCGIS volunteer have included leading a formal needs assessment and requirements analysis for a redesign of the SCGIS website and leading her team through subsequent testing and the eventual launch of the new website. Meg balanced all of this while also ensuring that the SCGIS website content was engaging and

kept up-to-date. Meg has had an enormous impact on improving SCGIS's digital content and we are extremely grateful for all of her contributions!

Along with Meg, SCGIS sincerely thanks **Nathan Walker** for joining Meg in providing outstanding co-leadership of the SCGIS website redesign process! Nathan helped SCGIS navigate many parts of the contractual process and worked closely with the redesign team to ensure that the new website ran smoothly. We are enormously grateful for Meg and Nathan's extra efforts on this major achievement!

SCGIS also extends a special thank you to **Ellen Brown** for her years serving as SCGIS Secretary since 2019! Through her tenure as Secretary, she took on several leadership roles through her participation on the SCGIS Executive Committee, including helping to co-lead the development of several years of the SCGIS Annual Report, developing the SCGIS Statement of Inclusion, and most recently supporting the development of content and updates to SCGIS's new website. At the same time, she remained committed to the numerous responsibilities of SCGIS Secretary, which included careful attention to organizing the SCGIS intranet website, keeping SCGIS committee email lists up to date, and diligent note-taking at board meetings. Ellen currently serves as co-chair of the SCGIS Website Committee and also previously served on the SCGIS Communications Committee. Ellen's tireless commitment to SCGIS and her enthusiasm to help have been an inspiration. Thank you very much for your service, Ellen!

SCGIS would also like to thank **Vivienne Sclater** and **Janice Thomson** for their service co-leading the SCGIS Conference Committee. When the pandemic hit in 2020, the duo was unexpectedly forced to make a drastic pivot with their Annual Conference planning. Despite challenges, Janice and Vivienne successfully pulled off three SCGIS virtual conferences, including the 2022 25th Anniversary Conference. Together, they have devoted an incredible amount of energy to ensuring that each SCGIS Conference has operated smoothly and stayed within budget. They have also led a strong team of volunteers who have never been short of ideas to help make each conference better than the last with engaging keynote speakers, timely and compelling Technical Workshops, and special sessions that provided career advice and mentoring, map feedback, and even an environmental film festival! Thank you, Vivienne and Janice for your strong commitment to SCGIS and dedication to the Annual Conference through many years of service!

Finally, SCGIS thanks **Takeshi Kanemura**, Esri Graphic Designer and Illustrator, for his significant contributions providing his artistic talents and vision in designing SCGIS's Annual Conference designs, particularly the unique 2022 25th Anniversary conference design featured on the cover of this report. We have been very grateful for his and Esri's support!

BOARD OF DIRECTORS

The SCGIS Board of Directors is the governing body of the Society for Conservation GIS. They are responsible for steering SCGIS activities and have all final decision-making authority. Members of the SCGIS board serve three-year terms and are elected by SCGIS membership. The president, vice president, and secretary are able to serve in their officer positions for up to three years and the treasurer can serve for up to four years. Each officer position is renewed on a yearly basis.



Jason Winner
President 2021-2022
Marstel-Day, USA



Janet Nackoney
President 2020-2021
University of Maryland,
USA



Jocelyn Tutak
Vice President
Ecotrust, USA



Ellen Brown
Secretary
Austin Peay State
University,
USA




Li Ling Choo
Treasurer
Wildlife Conservation
Society,
USA



David Asbury
Board Member
Esri, USA



Karen Beardsley
Board Member
(2020-2021)
Univ. of California,
Davis, USA



Gabriel Daldegan
Board Member
(2021-2022)
Conservation
International,
USA



Rebecca Degagne
Board Member
Conservation Biology
Institute, USA



Zach Ferdaña
Board Member
The Nature
Conservancy, USA



Mervyn Lotter
Board Member
Mpumalanga Tourism
& Parks Agency, South
Africa



Monica Noon
Board Member
(2020-2021)
Conservation
International,
USA



Vivienne Sclater
Board Member
Archbold Biological
Station, USA



Meg Southee
Board Member
Wildlife Conservation
Society Canada,
Canada



Stefan Stamenov
Board Member
SRTI-BAS, Bulgaria



Angela Tarimy
Board Member
(2021-2022)
Manondroala,
Madagascar



Nathan Walker
Board Member
USDA Forest Service,
USA

ADVISORY COUNCIL

The SCGIS Advisory Council supports the Board of Directors and SCGIS committees in their duties and decision-making. They are encouraged to serve as mentors to new officers. Members of the Advisory Council are former board members and officers, co-founders, or have otherwise made significant contributions to the development of SCGIS and its programs.

- Leslie Backus, Royal Thimphu College, Bhutan
- Karen Beardsley (2021-2022), University of California, Davis, USA
- Charles Convis, Esri, USA
- Sandra Coveny, Sandra Coveny LLC, USA
- Healy Hamilton, NatureServe, USA
- Mike Hamilton, UC Blue Oaks Research Reserve, USA
- Prashant Hedao, Asian Nature Conservation Foundation, India
- Lata Iyer, Auroville, India
- Michelle Kinzel, California State University San Marcos, USA
- Kellee Koenig, Conservation International, USA
- Susan Mille, State of Georgia, USA
- Monica Noon (2021-2022), Conservation International, USA
- Lisa Pierce, Redlands Conservancy, USA
- Rob Rose, Institute for Integrative Conservation at William & Mary, USA
- Eric Sandoval, City of Salinas, USA
- John Schaeffer, Juniper GIS, USA
- Miriam Schmidts, Esri, USA
- Drew Stephens, Cardinal Point Captains, Inc., USA
- Lucy Waruingi, Africa Conservation Center, Kenya
- Alexander Yumakaev, Amazon, USA

COMMITTEES

Communications

Rebecca DeGagne, Chair
Ellen Brown
Li Ling Choo
Eva Cordtz
Kalai Ellis
Patrick Grady
Sarah Graves
Ellie Linden
Austen Lorenz

Heather Peacock
Declan Pizzino
Kari Signor
Meg Southee
Jocelyn Tutak
Declan Pizzino
Kari Signor
Meg Southee
Jocelyn Tutak

Conference

Vivienne Sclater, Co-Chair
Janice Thomson, Co-Chair
David Asbury
Jayita Bhojwani
Abby Cramer
Sandra Coveny
Danny Dean

Andy Lyons
Leah Nagel
Angela Soto
Grace Stonecipher
JayLee Tuil
Mary Jo Weatherford
Maria Zubkova

Development

Monica Noon, Chair
Karen Beardsley
Li Ling Choo
Zach Ferdaña
Healy Hamilton

Jocelyn Tutak
Nathan Walker
Dean Walton
Jason Winner

Finance

Li Ling Choo, Chair
Karen Beardsley
Gloria Desanker
Janet Nackoney

Vivienne Sclater
JayLee Tuil
Jason Winner

U.S. and Canada Regional Chapters

Janet Nackoney, Chair 2021-2022
Derek Masaki, Chair 2020-2021
Tommy Albo
Connor Bailey
Kevin Brown
Liz Goldman
Ingrid Hogle
Francis Hourigan
Sophia Kean
Nicole Yeung
Kaylene Keller
Whitney Newcomb

Aleksandra Ostojic
Heather Peacock
Julia Rogers
Jovian Sackett
Florenca Sangermano
Michael Schindel
David Smith
Amanda Suzzi
Alina Tarmu
Max Wright

International Chapters & Global Scholars Program

*Karen Beardsley, Co-Chair
*Mervyn Lotter, Co-Chair
*Leslie Backus
*Charles Convis
Sandra Coveny
*Carlos De Angelo

*M. Abdullah Abu Diyan
Prashant Hedao
Lata Iyer
Michelle Kinzel
Indranil Mondal
Lisa Pierce

Stefan Stamenov
Vanya Stamenova

*John Schaeffer
Angela Tarimy
Miriam Schmidts

*SCGIS Global Scholars Program
leadership team

Membership

Miriam Schmidts, Co-Chair
Nathan Walker, Co-Chair
John Cannon

Abby Cramer
Mervyn Lotter

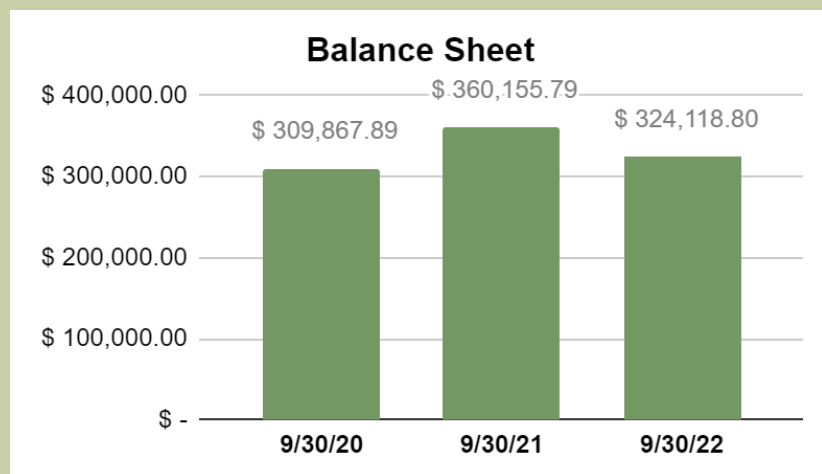
Website

Meg Southee, Chair 2020-2021
Ellen Brown, Co-Chair 2021-2022
Nathan Walker, Co-Chair 2021-2022
Ranger Agte
David Asbury
Li-Ling Choo

Gabriel Daldegan
Peg Gronemeyer
Nasser Olwero
Nick Santos
Stephanie Smith

FINANCIAL AND MEMBERSHIP SUMMARY

Financial Summary: SCGIS had total net assets of **\$360,156** as of September 30, 2021 and **\$324,119** as of September 30, 2022. Net income for fiscal year FY20-21 was **\$50,204** and net income for FY21-22 was **-\$38,911**. The Society is supported by revenue from investment income, donors and grants, membership fees, and event fees. Higher expenditures for FY21-22 included planned one-time expenses for a new SCGIS website. While the global pandemic caused reduced revenue from events and membership, SCGIS budgeted carefully and has maintained a solid financial position with sufficient assets to support its programmatic activities.



Membership Summary:

SCGIS had 597 members in 2021 and 451 members in 2022. The membership decrease was largely driven by a lower number of new members (shown in the dark green bars at the bottom of the graph below). The 2022 renewal rate in memberships also experienced a decrease of 13% compared to 2021. Although the pandemic inspired SCGIS to promote new virtual initiatives to better connect with new and renewing members, the lack of in-person events has significantly affected membership numbers. SCGIS plans to resume in-person conferences again in 2024 to better connect with new and renewing members.



SUPPORT AND DONATIONS

SCGIS depends heavily upon membership revenue and donor support to continue our activities and mission. Several organizations and individuals have donated both in-kind and financial support to help sustain SCGIS’s programmatic activities. We are very grateful for their contributions and support!

2021 ANNUAL CONFERENCE SPONSORS



2022 ANNUAL CONFERENCE SPONSORS



GLOBAL SCHOLARS PROGRAM 2021 & 2022



IN-KIND SUPPORT



\$100+ Sponsor Members: 2020-2021

The members listed below have chosen to give at the \$100+ sponsor level to provide additional support to SCGIS and our programmatic activities. We are very grateful for this additional support!

David Asbury	David Favero	Joseph Kinyon	Doug Olcott	Jay Tuil
Connor Bailey	Sheila	Angela Lee	Robert Pendergrass	Ryan Valdez
John Bauer	Gregory	Jeffrey Lewis	Bruce Potter	Richard Warnick
P.L. Boggess	Sara Goeking	Jennifer Lipton	Edward Rhodes	Yolanda Wiersma
Jon Bonkoski	Linda Gray	Linda Angulo Lopez	Jovian Sackett	Stuart Weiss
Sarah Boyle	Dejan Gregor	Marguerite	Florencia	Dean Walton
Curt Bradley	Gary Hallbauer	Paul Marban	Michael Schwartz	Alex Young
Carol Cady	Healy	Melanie Masessa	Kirsten Severud	
Steve Capps	William	Peter McDonnell	Mero Stalmans	
Priscilla Cole	Christopher	Todd McDonnell	David Stolarz	
Bradley Dilli	Charles	Dorn Moore	Casey Sullivan	
Matt Dressler	Nicholas	Chris Nicholas	Matthew Swain	
Jennifer	Abhishek Kala	Maria Nunez	Donna Taylor	
Sonny Emmert	Min Kim	Declan O'Donovan	Janice Thomson	

\$100+ Sponsor Members: 2021-2022

Connor Bailey	Dupage Preserve	Gary Hallbauer	Ashlee Malone	Marc Stalmans
John Bauer	Gloria Desanker	Healy Hamilton	deShanta	Casey Sullivan
Tanya Birch	David Drescher	Benjamin Heumann	Thomas Mueller	Janice Thomson
Ellen Brown	Logan Ellis	Mamady Kobele	Janet Nackoney	Jason Winner
Kathleen Clancy	David Favero	Stephanie Lu	Monica Noon	
Deborah	Anand	Andrew Lyons	Lisa Pierce	

CREDITS

This annual report was collaboratively developed by volunteers from the SCGIS Board of Directors and Committees. Ellen Brown, Janet Nackoney, Jocelyn Tutak, Nathan Walker, and Jason Winner contributed, compiled and edited its content.

